


Prospect Lefferts Gardens
Prospect Park South
Kensington
Ditmas Park



Legend

1/4 Mile

- City Council Districts
- City, State, and Federal Parkland
- Playgrounds
- Schoolyards-to-Playgrounds
- Community Gardens
- Swimming Pools
- Recreation Centers
- Public Plazas
- Privately Owned Public Spaces (POPS)

(S) New York State park
(F) National Park Service park
*Home to an active volunteer group

Parkland

- 1 Prospect Park
- 2 Wingate Park*

- 3 Marc and Jason's Playground
- 4 Parkside Playground
- 5 Ocean Parkway Malls

- 6 Rolf Henry Playground
- 7 Umma Park
- 8 Lt. Federico Narvaez Tot Lot

- 9 Lincoln Rd Block Association

2015 District Statistics

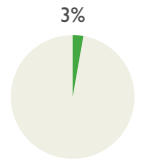
BROOKLYN
CITY COUNCIL
DISTRICT

40



PARKS ACREAGE

	CD40	CITYWIDE ¹
Total District Land (acres)	1,439	266,690
City, State & Federal Parkland ² (acres)	46	50,499
Percent Parkland	3%	19%
Parks & Playgrounds ³ (acres)	46	23,635
Percent Parks & Playgrounds	3%	9%



Percent parkland of total district acreage

POPULATION & PARK ACCESS

	CD40	CITYWIDE
Resident Population	151,412	8,128,980
Parks & Playground acres per 1,000 residents	0.3	2.9
Residents within 5 minutes' walk of a park	48%	61%
Residents under 18	23%	22%
Park & Playground acres per 1,000 children	1.3	13.3
Residents over 65	9%	12%
Park & Playground acres per 1,000 seniors	3.3	23.3

45

Ranking of park & playground acres per 1,000 residents
1 = highest, 51 = lowest

32

Ranking of residents within 5 minutes' walk of a park
1 = highest, 51 = lowest

PARK AMENITIES

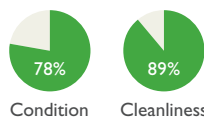
	CD40	CITYWIDE
Community Gardens	6	11
Recreation Centers	0	1
Playgrounds	17	34
Swimming Pools	0	2

0.5

Number of playgrounds per 1,000 children

PARKS INSPECTION PROGRAM RATINGS, FISCAL YEAR 2014

	CD40	CITYWIDE
Parks "Acceptable" for Condition	78%	86%
Parks "Acceptable" for Cleanliness	89%	91%



Condition Cleanliness

PARK FUNDING, FISCAL YEAR 2010-2014

	CD40	CITYWIDE
Completed Projects (millions)	\$5.7	\$26.1
Funding per Park & Playground acre (millions)	\$0.12	\$0.14

19

Rank of Funding per Park & Playground acre
1 = highest, 51 = lowest

CIVIC ENGAGEMENT

	CD40	CITYWIDE
Registered Voters	75%	73%
Park-related 311 calls per 1,000 residents	5.1	6.8
Park Volunteer Groups	1	10

75%

Registered voters

SOCIOECONOMICS

	CD40	CITYWIDE
Median Household Income	\$44,238	\$51,270
Population in Poverty	21%	19%
Children Receiving Public Assistance	36%	33%

13

Ranking of average median income
1 = highest, 51 = lowest

RESOURCES FOR YOUR COMMUNITY

CITY COUNCIL MEMBER

Mathieu Eugene
eugene@council.nyc.gov
718-287-8762

BROOKLYN COMMUNITY BOARD 9
718-778-9279

BROOKLYN COMMUNITY BOARD 12
718-851-0800

BROOKLYN COMMUNITY BOARD 14
718-859-6357

BROOKLYN COMMUNITY BOARD 17
718-467-3536

CITY OF NEW YORK
311 or www.nyc.gov

STATE & FEDERAL REPRESENTATIVES
www.elections.state.ny.us

PARTNERSHIPS FOR PARKS
www.cityparksfoundation.org/partnerships-for-parks

PARTICIPATORY BUDGETING IN NYC
council.nyc.gov/pb

NEW YORKERS FOR PARKS

www.ny4p.org | 212-838-9410
The Arthur Ross Center for Parks and Open Spaces
55 Broad Street, 23rd Floor
New York, NY 10004

For over 100 years, New Yorkers for Parks has built, protected and promoted parks and open spaces in New York City. Today, NY4P is the citywide independent organization championing quality parks and open spaces for all New Yorkers in all neighborhoods.

Data Sources

All data is from 2014 unless noted. *Parks Acreage*: NYC Department of Parks and Recreation (DPR), NYC Department of City Planning (DCP), National Park Service (NPS), New York State Office of Parks, Recreation, and Historic Preservation (OPRHP). *Population & Park Access*: American Community Survey (ACS) 2007-2011, Infoshare.org, DPR, DCP. *Park Amenities*: DPR, GrowNYC. *PIP Ratings*: DPR. *Park Funding*: DPR, FY 2010-2014. *Civic Engagement*: NYC Board of Elections 2011, NYC Department of Information Technology and Telecommunications (DOITT), and Partnerships for Parks. *Socioeconomics*: ACS 2007-2011, Infoshare.org.

Map Data

All data is from 2014: DPR, DOT, DCP, ESRI, GrowNYC, NPS, OPRHP.

Project Staff

Lucy Robson, Research & Planning Analyst
Haley Cox, Research & Planning Intern
Special Thanks to Alyson Beha

Copyright 2015. New Yorkers for Parks. All rights reserved.

¹Value for the city as a whole; when italicized, average for all City Council Districts. ²Parklands are all city land under the jurisdiction of the New York City Department of Parks and Recreation, the New York State Office of Parks, Recreation and Historic Preservation, and the National Park Service. ³Parks & Playground excludes unvisitable properties, such as greenstreets, triangles, parking lots, undeveloped land, and highway properties.

www.ny4p.org